

- Legend**
- National border
 - Perimeter Alpine Convention
 - City
 - River
 - Lake
 - Glaciated area (> 3000 m)

Alpine Convention
 2nd Report on the State of the Alps - Water
 (Report on the State of the Alps 2008)

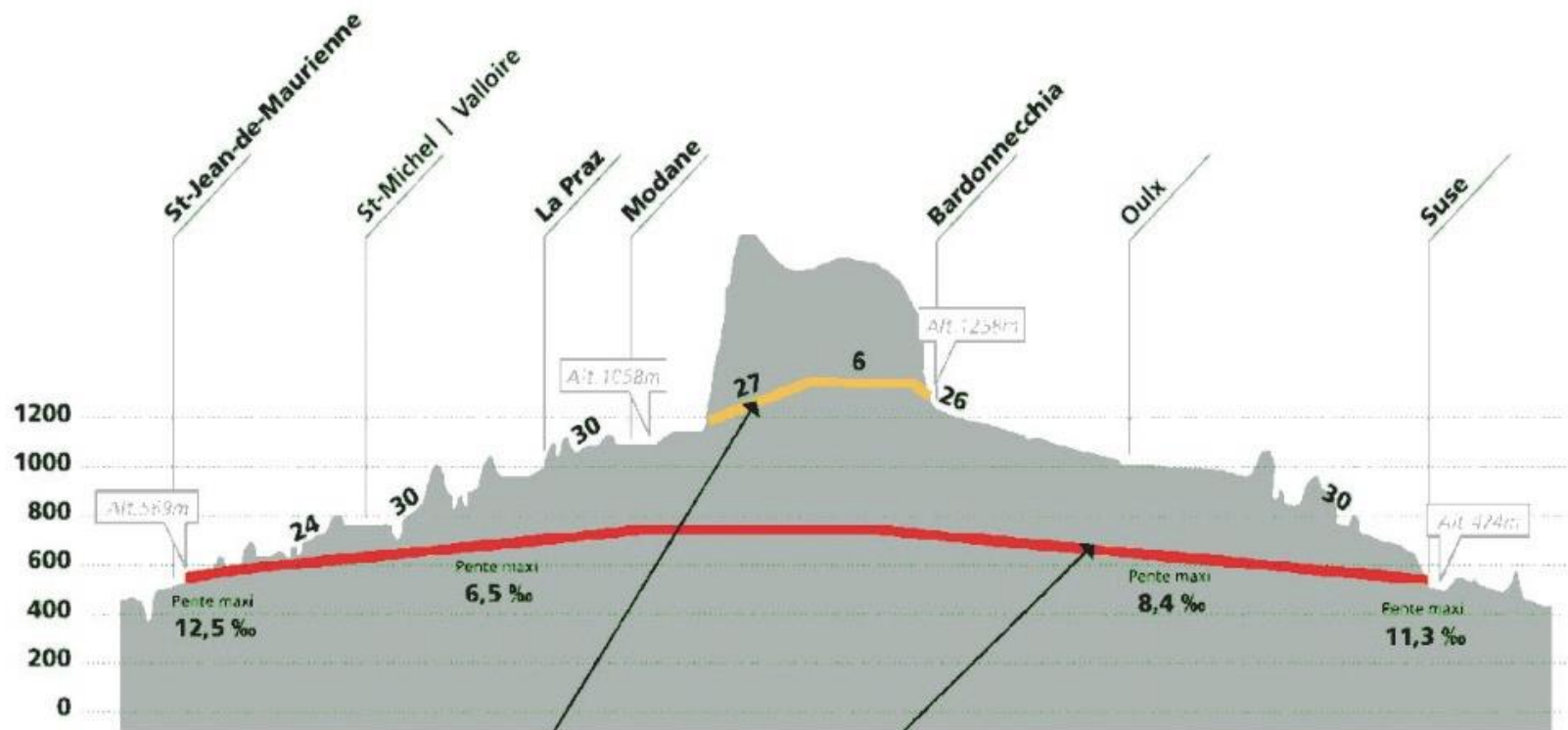


**Overview map
 perimeter Alpine Convention**

Date: 2008
 Author: **umweltbundesamt** Austria



Data source: base data: DEA (Niederösterreich, SRTM, NASA/2001), modified by
 Salzburg, EU/AGC (2001), DEM (revised scheme, glaciated area) GFC/CE20
 under ERM 2004, provided by Ziemer, EU/AGC (2001) based on EURO
 Boundary Value (2004) and modified by Italian (2007) and Umweltbundesamt
 2007, National Border, Cities, EuroSchneeMap/Entomographien 2004-1
 Photo: A. Jank, C. H. River and Catchment, Database (European)



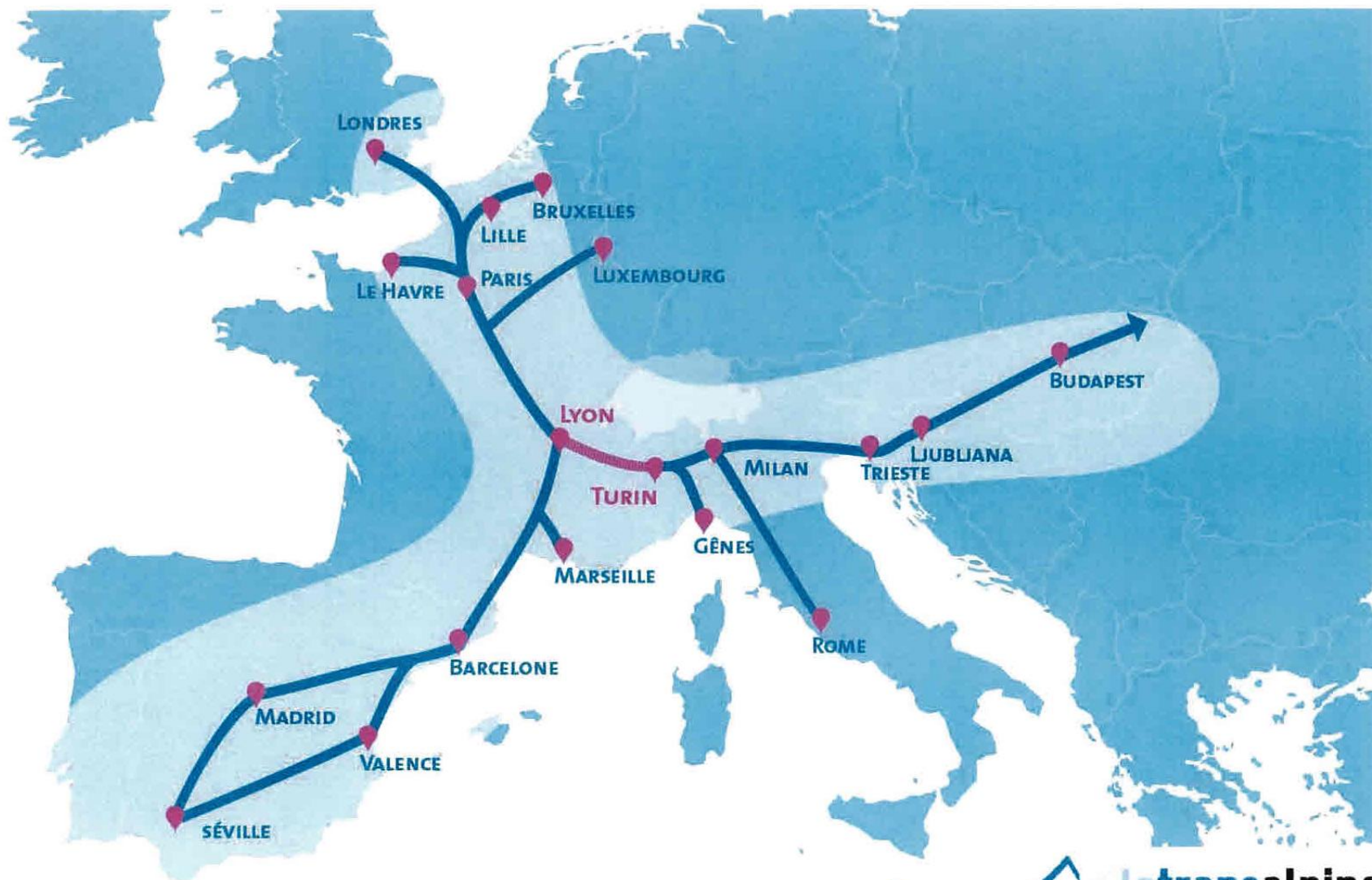
Ligne historique :
Profil de montagne
 Pente maximale : **33 %**

Ligne nouvelle :
Profil de plaine
 Pente maximale : **12,5 %**

— Tunnel historique (14 km)
— Tunnel de base (57 km)









Linea ferroviaria Torino-Lione
 fasi di realizzazione tratte francesi e tratta internazionale
 (secondo dossier RFF nov. 2011)

— Linee esistenti*

* (non sono indicate le gallerie sul territorio francese)





PIECE C : NOTICE EXPLICATIVE



BERLIN HAUPTBAHNHOF — LONDON KINGS CROSS — OULIN HUSTON STATION — PRAHA HLAVNI NADRAZI — ROMA TERMINI — VENEZIA SANTA LUCIA — GARE DE LYON — MADRID ATOCHA — LISBON SANTA APOLONIA

BRUXELLES — CALAIS — DOVER — LONDON — WARSZAWA — BRISTOL — BRUXELLES — DEN HAAG — AMSTERDAM — DORTMUND — HANNOVER — BERLIN — PRAHA — BRANISLAVA — ZÜRICH — VADOUZ — LIUBLJANA

TERDAM — DORTMUND — HANNOVER — BERLIN — PRAHA — FRANKFURT — ZÜRICH

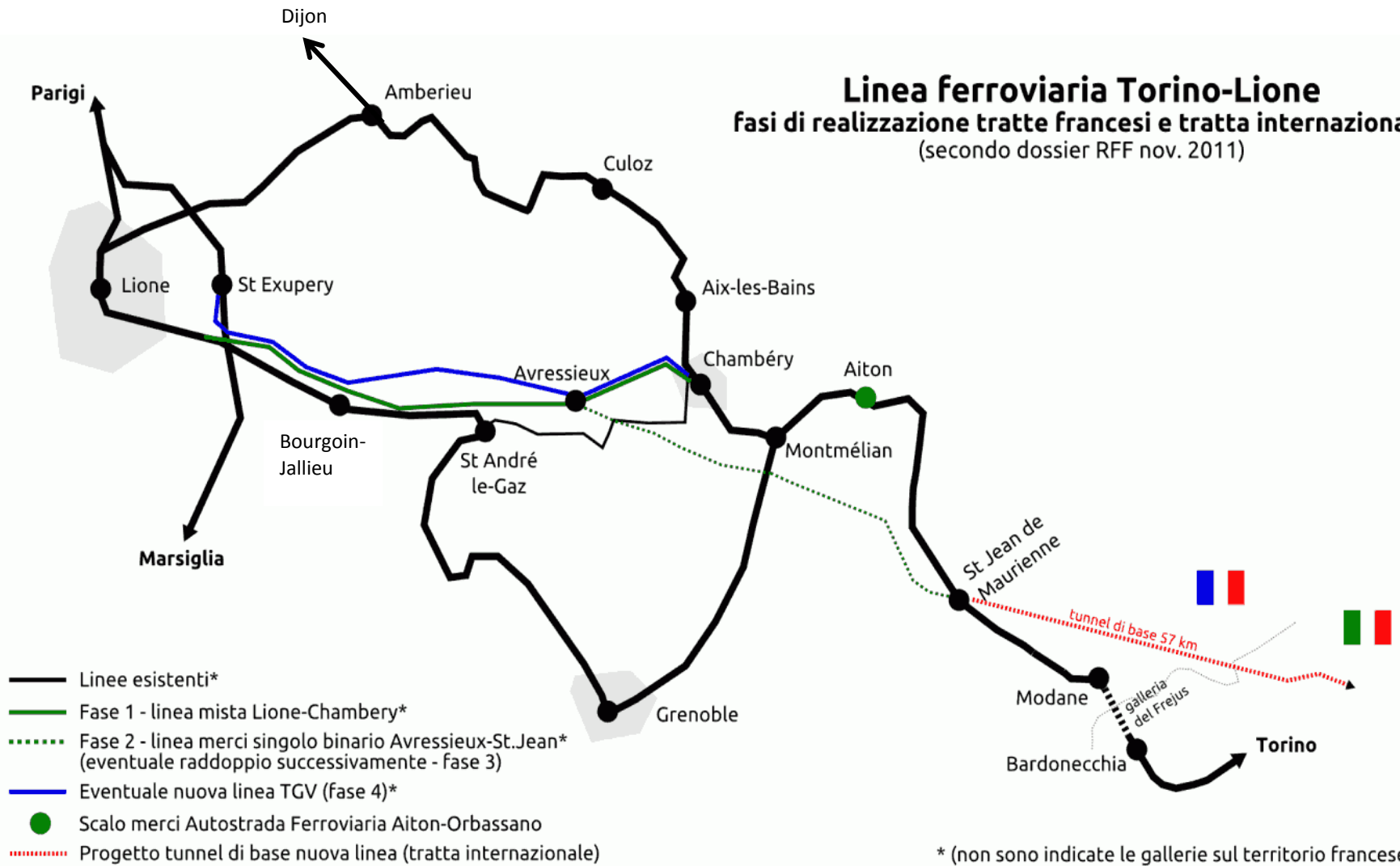
LIJUS — LYON — MILANO — BERN — STRASBOURG — NANCY — PARIS — COPENHAGEN — CALAIS — DOVER — LONDON — WARSZAWA — BRISTOL — BRUXELLES — DEN HAAG — AMSTERDAM — DORTMUND — HANNOVER — BERLIN — PRAHA — FRANKFURT — ZÜRICH — VADOUZ — LIUBLJANA — VENEZIA

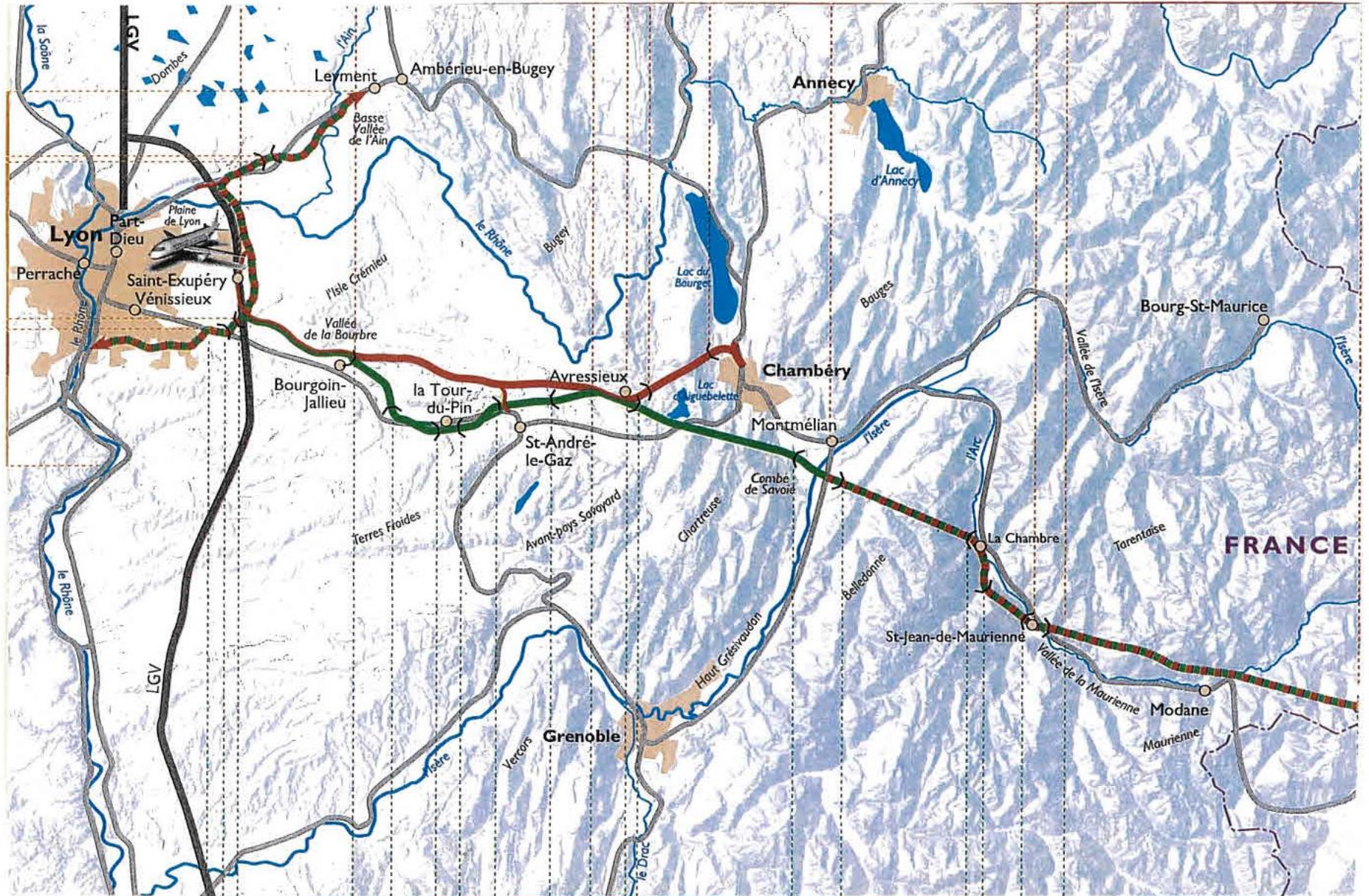
**DOSSIER D'ENQUÊTE
 PRÉALABLE À LA DÉCLARATION
 D'UTILITÉ PUBLIQUE
 2012**

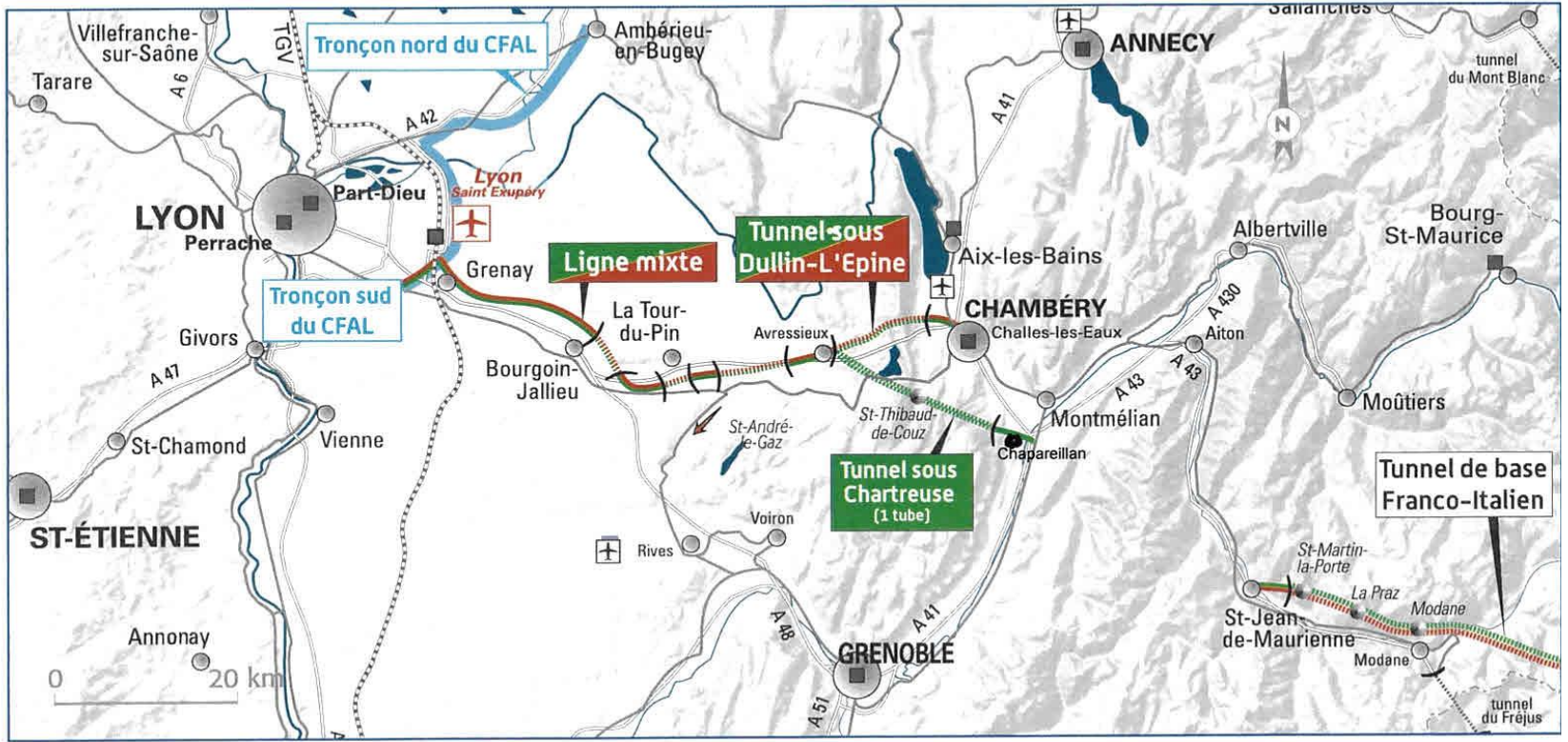
Linea ferroviaria Torino-Lione

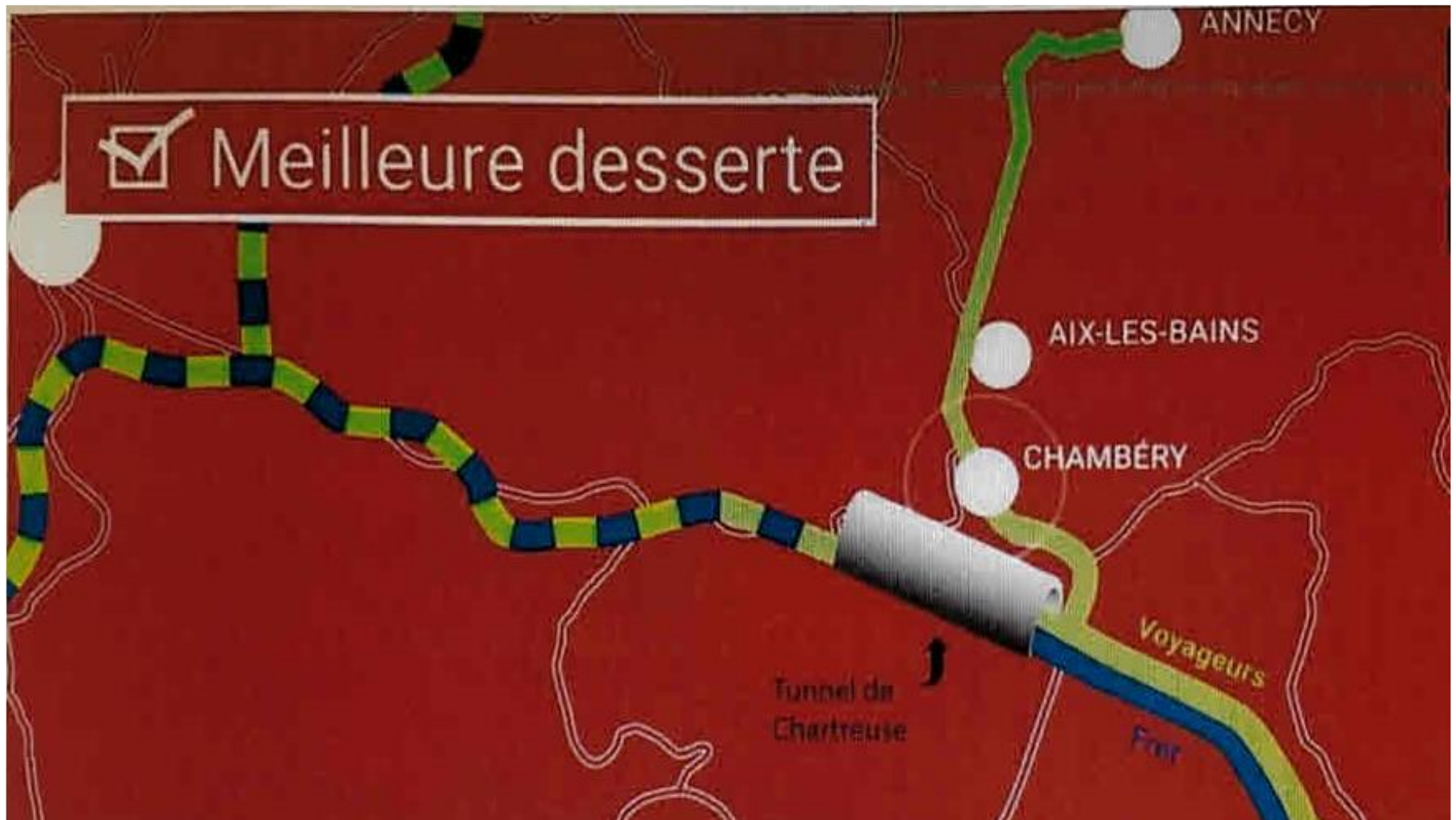
fasi di realizzazione tratte francesi e tratta internazionale

(secondo dossier RFF nov. 2011)









* Image extraite d'un rapport de Grand Chambéry